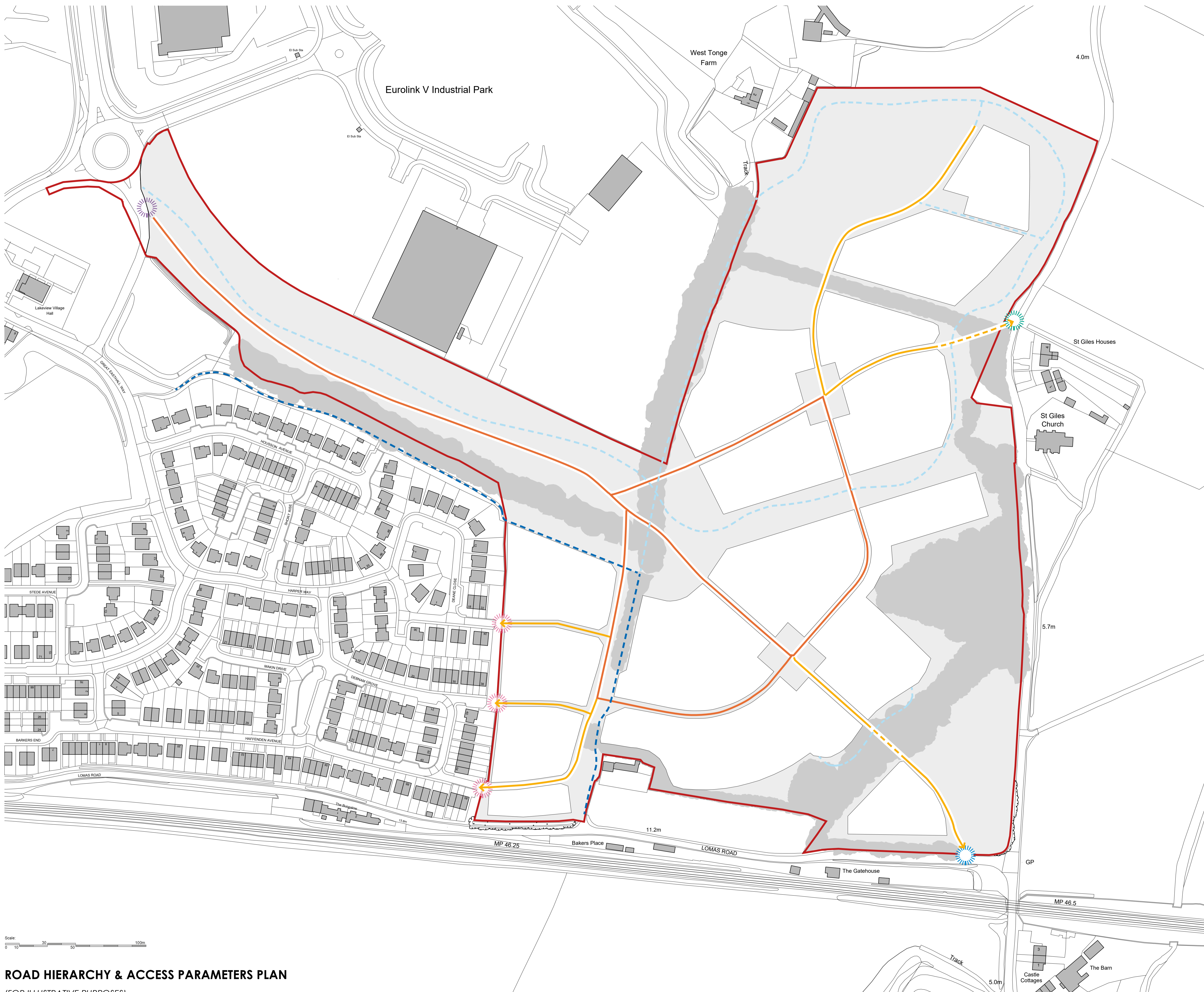
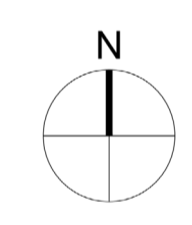


This drawing and the design are the copyright of ON Architecture Ltd only. This drawing should not be copied or reproduced without written consent. All dimensions are to be checked on site prior to setting out and fabrication and ON Architecture Ltd should be notified of any discrepancy prior to proceeding further. For Construction & Fabrication Purposes – Do not scale from this drawing, use only the illustrated dimensions herein. Additional dimensions are to be requested and checked directly. Illustrated information from 3rd party consultants/specialists is shown as indicatively only. See other consultant/specialist drawings for full information and detail.



- Key**
- Primary Roads
  - Secondary Roads
  - Emergency Vehicle Access Only
  - ⊙ Primary Vehicular Access Point
  - ⊙ Secondary/Emergency Vehicular Access Points
  - ⊙ Emergency Vehicle Access Points
  - ⊙ Access Via Lomas Road for Emergency Vehicles & 6 no. Dwellings
  - Public Right of Way
  - - - Indicative Footpaths, Circular Walks & Cycle Paths



Revision Note & Date		Initial
Rev	Date	Note

**ON ARCHITECTURE**

Canterbury Studio  
Logan House, St Andrews Close  
Canterbury  
CT1 2RP  
info@onarchitecture.co.uk  
onarchitecture.co.uk  
01227 634334

Project Title  
**LAND AT NORTH EAST SITTINGBOURNE**

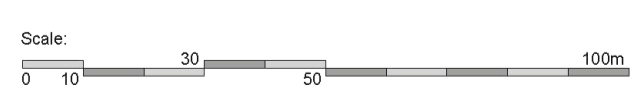
Client Details  
**TRENPORT**

Drawing Title  
**ROAD HIERARCHY & ACCESS PARAMETER PLAN**

Scale	Date	Drawn	Checked
1:1250 @ A1	April 2022		RH

Drawing Status  
**DRAFT**

Project Number	Drawing Number	Drawing Revision
21.042	0114	



**ROAD HIERARCHY & ACCESS PARAMETERS PLAN**  
(FOR ILLUSTRATIVE PURPOSES)